



Bouldin Creek Neighborhood Plan

May 2002

Bouldin Creek Neighborhood Plan



An amendment to the City of Austin's Comprehensive Plan

The Austin Tomorrow Comprehensive Plan: Chapter 5 Section 5-13 Exhibit A

By adopting the Bouldin Creek Neighborhood Plan the City Council will demonstrate the City's commitment to the implementation of the plan. However, every action item listed in this plan will require separate and specific implementation. Adoption of the plan does not begin the implementation of any item. Approval of the plan does not legally obligate the City to implement any particular action item.



CITY COUNCIL

Gus Garcia

Mayor

Jackie Goodman

Mayor Pro Tem

COUNCIL MEMBERS

Raul Alvarez

Beverly Griffith

Daryl Slusher

Danny Thomas

Will Wynn

CITY MANAGER

Toby Futrell

ASSISTANT CITY MANAGER

Lisa Gordon

NEIGHBORHOOD PLANNING AND ZONING DEPARTMENT

Alice Glasco, Director



Planning Team Mission

To preserve, protect and improve the quality of current and future residential life of the Bouldin Creek Neighborhood and to support the success of existing and future locally owned business by creating a proactive neighborhood plan.

Acknowledgements:

The following individuals attended regular meetings to help develop the Bouldin Creek Neighborhood Plan and guide the planning process:

Gail Armstong
Tom Bruechert
Laura Caffrey-Piston
Mark Coffey
Matt Coldwell
Ronald Dittmar
David Dunlap
Aaric Eisenstein
Ryan Gullahorn
Rick Hall
Stuart Hampton
Susan Helgren

Kris & Gary Hyatt
Sean Kelly
Wayne Ledford
Frank & Martha
Maverick
Scott McClain
Paul Miller
Leslie Moore
Thomas Pachalos
Billie Passmore
Laura Pierce
Joyce Pohlman

Mike Poulson
Margaret Quadlander
Mario Ramirez
Ellen Richards
Magdalena Rood
Christine Rothe
Liz Salaiz
Bob Sessa
Helen Snook
Cory Walton
Steffen Waltz

Special thanks to the institutions that provided meeting space:

*South Austin Community Health Center (City of Austin Health and Human Services Department)
Bouldin Creek Coffeehouse
Austin Lyric Opera
St. Ignatius Catholic Church*



Abbreviations

AE – Austin Energy
ANC – Austin Neighborhoods Council
APD – Austin Police Department
BCNA – Bouldin Creek Neighborhood Association
BCNPT – Bouldin Creek Neighborhood Planning Team
CMTA – Capital Metro Transportation Authority
NPZD – Neighborhood Planning and Zoning Department
PARD – Parks and Recreation Department
PWD – Public Works Department
SCC – South Central Coalition
TPSD – Transportation Planning and Sustainability Department
W/WW – Water and Wastewater Department
WPDR – Watershed Protection and Development Review Dept.

Table of Contents

Planning Process	7
GOAL 1: Maintain established neighborhood character and assets...	14
Figure 2: Current Land Use and Zoning Map GOAL 2: Protect and enhance creeks and open spaces	22
GOAL 2: Protect and enhance creeks and open spaces.....	23
GOAL 3: Manage growth by encouraging development on major corridors and in existing higher-density nodes.	26
GOAL 4: Create a transportation network that allows residents to walk, bike, ride, roll, and drive safely.	30
Implementation.....	39
Appendix 1: Additional Action Items	41
Appendix 2: Final Surveys Received	42
Voluntary Design Guidelines	43

Planning Process

At the direction of the Austin City Council, Neighborhood Planning staff began working in the Bouldin Creek Neighborhood in October 2000. Following a kickoff meeting, staff, residents, property owners, business owners, and representatives of area institutions have been attending meetings and developing the plan for seventeen months. These goals, objectives, and action items were developed at numerous Bouldin Creek Neighborhood Planning Team meetings.



Meetings –

- Biweekly Planning Team meetings held on Monday evenings, 6:30 pm to 8:00 pm, from October 2000 to March 2002. Approximate attendance: 20 persons, including two to three staff persons. Over 450 different stakeholders have attended a Planning Team meeting or returned a survey.
- Community Forum held October 2001 at One Texas Center, 505 Barton Springs Rd., to solicit citizen input on the draft plan in progress.

Stakeholders/ Active Participants –

- Anyone who owns or rents property in the neighborhood (resident, business owner, property owner) is defined as a stakeholder.
- Participation from S. 1st and Congress Avenue business owners.
- Participation from the Bouldin Creek Neighborhood Association.

Outreach –

- Mass mailings (master list includes all residents, property owners, businesses in Bouldin)
- Advertisement for Planning Process, October 2000.

- Neighborhood survey mailed April 2001.
- Flyer advertising community forum mailed and hand delivered September 2001.
- Summary plan with comment form mailed January 2002.
- Interest List Mailings: periodic meeting reminders sent to Planning Team meeting and workshop attendees, in addition to names of persons who contacted staff via phone or email.
- Initial Survey Response Rate: Over 20% of residents and property owners responded to the neighborhood survey.
- Final Draft Comment Form Response Rate: 10.3%
- Approve by the City Planning Commission March 27 2002.
- Adopted by City Council May 23, 2002.

Bouldin Creek Neighborhood History

One of Austin's oldest, Bouldin Creek neighborhood dates to the turn of the century, with most of its growth occurring in the 1920s and 1930s. It was home to one of Austin's most famous voices, the late speaker, writer, and first amendment rights activist John Henry Faulk. His boyhood residence, the landmark 1894 Victorian mansion of Dr. E.W. Herndon, is now occupied by Green Pastures Restaurant on W. Live Oak St.

Before post-war damming and flood control, real estate south of the river was cheap. This was partially due to frequent Colorado River flooding, which often left residents and businesses stranded from downtown. As a result, many black families made their homes in the Bouldin neighborhood. Today, this early ethnic diversity is visible at the 1916 St. Anne African Methodist Episcopal Church, 1711 Newton Street, and the nearby Goodwill Baptist Church, 1700 Newton.



In the 1940s a small Hispanic settlement began to blossom, following the establishment of the San Juan Catholic Church at the corner of West Mary and South Third streets. The stone mission-style church still stands, offering Western Orthodox services, including an annual blessing service for animals.

The neighborhood's largest institutional resident is the Texas School for the Deaf. Established in 1856, the school's 65-acre campus stretches between South Congress and South First Street and from Barton Springs Road to Elizabeth Street. The original school building was demolished in 1956. An ambitious expansion and renovation program began at the school in 1992 and continues today.



Bouldin Family

There is very little information available through local sources regarding James Bouldin (I), although it is known that he was born in Henry County, Virginia in 1796. The Colonel married Malinda Saunders in 1825, also born in Virginia, and they had five children: James E. (II), Mary V., Constance, Ann Elizabeth and David W. The family moved to Missouri in 1832, and then came to Austin about twenty years later. At least, James (II) and Ann Elizabeth stayed behind in Missouri. Upon arriving in Austin in the early 1850s, Colonel Bouldin began to acquire a considerable amount of property, most of which was originally part of the Isaac Decker League in South Austin. Eventually he owned property from the river south to almost William Cannon Drive. The Bouldins had a large plantation; many African-Americans who worked on this and other nearby plantations continued to live in the area after emancipation, establishing churches and their own viable community.

Bouldin Subdivision and Home

After the Colonel died in 1876, David W., the only son remaining in Austin, managed the Bouldin estate. Local records indicate that David W. lived in a large residence on family land (at an unknown date) at a site that is now occupied by Becker Elementary School (corner of W. Milton and Bouldin Avenue). David W. died in the early 1890s (probably 1893), and the Bouldin descendants then began subdividing and selling off family lands. The family subdivided Bouldin Addition, roughly bound by what is now East Bouldin Creek on the east, the UP railroad tracks on the west, West Elizabeth on the north, and West Live Oak Street to the south in 1894. The family homestead was located in the middle of the subdivision on land now occupied by Becker Elementary School. Also subdivided by the Bouldin Family in 1894 was South Heights, comprising largely what is now the Gibson Street area.

House at 1312 W. 10th Street (Moved to 615 W. Mary in 1998)

County deed, tax and occupancy records all indicate that the house at 1312 West 10th Street was built by the Bouldin family as a residence for Arthur Bouldin Terrell, grandson of Col. James Edward Bouldin.

The family apparently built a house for Arthur Bouldin Terrell, grandson of Colonel James Bouldin, at what is now 1312 South First Street, c.1894. Arthur was the youngest of five children born to Ann Elizabeth Bouldin (born 1828; died in Austin in 1860) and Alexander Watkins Terrell (born 1827), a prominent district judge (1857-1863) and state senator (1876-1884), representative of the U.S. house of representative (1891-1892; and 1903-1905) who also served as minister to Turkey under President Grover Cleveland (1893-1897).

Arthur Bouldin Terrell and his wife Mary sold the house and associated .52 acres of property to Winston D. Miller in November of 1895 (perhaps because he married). In the deed conveying the property to Mr. Miller, Arthur states that he

and his wife were occupying this land as a homestead. In 1895, the county valued the .52-acre property at \$500 and assessed taxes from Arthur for the property as well as for two horses and a carriage. Arthur and his wife apparently moved to town after the house and associated property was sold. No mechanic's lien was found to document the construction of the house, although the deed, tax and occupancy records all indicate that Arthur Bouldin Terrell was living at this address.

In 1896, the Bouldin family sold the land immediately west and north of the .52-acre tract to Southern Building and Loan Association who then subdivided the property into South Heights Addition. The .52-acre tract changed hands numerous times from 1911 to 1924. The house at 1310 was built c. 1909. The small board-and-batten, modified L-plan cottage has served as a rental house for most of its existence.

The house at 1312 South First Street remains as one of the oldest (and perhaps the oldest) surviving house located on lands owned and sub-divided by the Bouldin family. Numerous L-plan cottages were built in the early 1900s in the Bouldin and South Heights Addition, but most of these have been heavily modified. The house at 1312 South First Street, with its original wood-frame windows and wood siding, remains as one of the most intact, historic L-plan houses surviving in the immediate South First Street area.

The house at 1312 South First Street is also the only known house surviving in Austin directly associated with James Bouldin or his immediate family. The large Bouldin family home, which was located at the present site of Becker Elementary School, has been gone for at least seventy years.

While the site at 1312 South First Street has changed over the years, the house survives as a significant artifact from late 19th century life in the Bouldin Creek area.

South First Street -- Grocery Stores

South First Street has historically served as a major north to south corridor, accommodating traffic to South Heights Addition, Bouldin Addition, the State School for the Deaf and other communities to the south of Austin. During the 1920s through 1950s, numerous retail services – such as grocery stores – operated on South First Street and were interspersed between residential uses. City directories indicate that there were a dozen or more family-operated grocery stores on South First Street in the 1920s and 1930s. After World War II, however, the consolidated grocery store drove most of the smaller family groceries out of business.

By 1928, Edgar L. Blum and his wife Mattie were living at 1312 South First Street and running a grocery store out of an adjacent commercial building (now demolished) located just south of the house at 1314 South First Street (sitting on the corner of West Elizabeth and South First Street facing onto South First

Street). In 1930, the Blum's purchased the .52-acre tract of property. They continued to occupy the house at 1312 S. First Street. Edgar L. Blum worked as a barber downtown for many years while Mattie operated the store. The Blum's raised two children in the house: Dorothy and William.

Neighborhood's Brackenridge area included South Austin's first Black-owned businesses

The portion of today's Bouldin Creek neighborhood between South Congress Avenue and South First Street, from the Texas School for the Deaf to Oltorf Street was known as the Brackenridge neighborhood, named for the elementary school of the same name, which has since been razed.



Census data suggests that this area was primarily a black neighborhood up until about the 1940's. The 1900, 1910 and 1920 Census shows an almost 100 percent black make-up with black seamstresses, laborers, masons, and business people living in Brackenridge. Several black churches still stand in the area and have loyal followings.

The building now housing the Herb Bar, 200 West Mary Street at Eva, was built by Mr. Robert S. Stanley and served as a general store from the turn of the century until the 1930's. Stanley's second wife, Jennie, ran the store. The Stanleys were one of the first African American families to have their own small business in South Austin.



Robert Stanley built the Historic Stone Stanley House at 1811 Newton Street at West Mary in 1895 with help from his brothers. It is one of the few homes in South Austin with a basement. The house was heated with four potbelly stoves and had no electricity until the 1920's. The Stanelys raised many children, stepchildren and grandchildren here.

Top Ten Neighborhood Priorities

1. Complete the West Bouldin Creek Greenbelt and Hike and Bike Trail.
2. Construct a sidewalk on S. 5th/Dawson Street.
3. Continue working to solve problems with noise and light pollution, dumpsters, zoning code enforcement, parking enforcement, and sight lines at intersections.
4. Preserve City-owned lands along East Bouldin Creek as a natural greenbelt preserve.
5. Continue development of the West Bouldin Creek Greenbelt to provide continuous access between Barton Springs Road and Oltorf Street.
6. Add new standards for development on S. 1st Street.
7. Determine the possibility of constructing trash and particle barriers where storm sewers drain to the creeks.
8. Provide incentives for new affordable housing.
9. Secure manhole covers to prevent unauthorized access.
10. Explore alternative materials to concrete for constructing sidewalks.

Part I: Land Use

GOAL 1: Maintain established neighborhood character and assets

OBJECTIVE 1.1: Maintain the Single Family Residential Character of the Neighborhood Interior.



- *Properties located within the interior of the neighborhood that are zoned single family should remain as single-family land uses.*
- *Multifamily development should be allowed in the interior of the neighborhood where already permitted by existing zoning.*
- *New multifamily development should:*
 - ❑ *Have adequate off-street parking;*
 - ❑ *Provide adequate green space and buffers between multifamily and other land uses;*
 - ❑ *Be designed to mitigate or limit additional traffic impacts along residential streets or intersections; and*
 - ❑ *Not exceed 60 feet in height.*

Action Item 1: Work with the South Central Coalition (SCC), the Austin Neighborhoods Council (ANC), and the City of Austin to address ongoing problems with:

- a) Noise and light pollution
- b) Dumpsters
- c) Zoning code enforcement
- d) Parking Enforcement
- e) Sight lines at intersections

Lead Implementer: BCNPT

Action Item 2: Rezone the two CS zoned properties near the intersection of Elizabeth and S. 5th to residential to make these properties

more compatible with surrounding single-family land uses and zoning. Lead Implementer: NPZD

Action Item 3: Rezone MF zoned properties to the East of S. 1st Street that are used as single-family to single-family. The sizes of these lots are not large enough to accommodate multifamily development. Lead Implementer: NPZD

OBJECTIVE 1.2: Preserve South First Street as an eclectic mix of commercial, residential and office uses that serve as “Downtown Bouldin Creek.”



South First Street is a commercial corridor that bisects the Bouldin Creek Neighborhood and primarily consists of locally owned businesses and some residences. The BCNPT would like to preserve the existing character of this area by encouraging a mix of residential and commercial uses on South First Street. Whenever possible, efforts should be made to improve the pedestrian experience along this corridor.



The BCNPT is also seeking to prevent the encroachment of commercial uses into the residential parts of the neighborhood. Because commercial properties on S. 1st are so close to single-family residential properties, additional landscaping and

height setbacks will help create a better transition between these land uses. East Bouldin Creek should remain as a natural boundary between the commercial and residential land uses.

Action Item 4: Add the Mixed-Use Overlay¹ (MU) to all commercially zoned properties. Lead Implementer: NPZD

¹ The Mixed-Use Overlay (MU) allows both commercial and residential development on a site but does not require that both types of uses occur at that site. The overlay can only be added to

Action Item 5: The following site development standards should be required for new buildings on S. 1st:

- a) Provide landscaping on any side of a property that adjoins residential zoning such that landscaping mitigates the impact of the commercial structure.
- b) Any portion of a structure over 35 feet should maintain a height setback creating a 60-degree angle to the front and rear of the lot.
- c) Retail establishments over 20,000 square feet in gross floor area should be a conditional use².
- d) When possible, parking should be located to the side or back of the building. This is intended to improve the walkability of the corridor. Lead Implementer: NPZD

Action Item 6: Maintain SF-3 zoning on South Second from East Bouldin Creek to lots 6-10 of the Abe Williams Sub-Division (or 25 contiguous lots out of the existing 30 lots on S. Second remain SF-3) This is intended to protect the creek from expanded impervious cover and honor the neighborhood planning objective of preserving the single-family nature of the neighborhood interior. Lead Implementer: NPZD

Action Item 7: On S. 1st, rezone SF-3 properties between East Bouldin Creek and 902 S. 1st to GR-MU (Community Commercial-Mixed Use). This rezoning will also apply to properties on the South Side of Copeland that have access to lots on South 1st. The

properties with the following commercial base zoning designation: Neighborhood Office (NO), Limited Office (LO), General Office (GO), Neighborhood Commercial (LR), Community Commercial (GR), Commercial Services (CS) and Commercial- Liquor Sales (CS-1). If a commercially zoned property with the MU Overlay is developed as a residence, the minimum site area requirements and building specifications are determined by the property's commercial zoning category (e.g. NO, LO, GR, etc.) Other restrictions may apply.

² Making a use conditional with a Conditional Overlay (CO) means that existing businesses in these categories can continue to operate; however their ability to expand would be affected by the CO. New businesses in these categories would be subject to the restrictions in the CO. Existing businesses can expand, improve, or alter their structures up to 20% of the value of the structure *annually* without having to submit a "conditional use permit" (CUP). This includes both exterior and interior work. If an expansion or improvement exceeds 20% in a given year, then a CUP would be required. A site plan would be required for an expansion (adding more than 1,000 sq ft) even if the use were not conditional; however the difference is that most site plans are administratively approved. A CUP (site development) would require a public hearing and Planning Commission approval. Through the CUP process, specific criteria are used to determine if a new use or expansion is appropriate and ways to ensure that compatibility with the neighborhood is addressed. The review process and cost of CUPs vary by the size of the project and whether construction is required.

following site development standards should be required for new buildings:

- a) All new structures should be limited to 35 feet in height;
- b) Parking should be located in the rear; and
- c) Buildings should be setback 20' from the street, and 30% of the setback should be improved public open space abutting the public right-of-way.

Lead Implementer: NPZD

This recommendation is part of an overall rationalization of zoning along S. 1st. The neighborhood plan recommends protecting the residential character of the neighborhood interior while encouraging commercial and mixed use development to occur on the neighborhood arterials, such as S. 1st. The small slice of S. 1st from E. Bouldin Creek to 902 S. 1st represents a limited upzoning from SF-3, not to CS (Commercial Services), which is found on the remainder of S. 1st, but to the more restrictive GR-MU with a Conditional Overlay (CO) limiting height and other development standards.

Action Item 8:

A) A retreat center will be allowed on Tract 24 (Lots 9 & 10, Abe Williams Subdivision) while the rest of the land will be left as open space to protect the creek. Lead Implementer: NPZD

For lots 9 and 10, the following conditions apply:

- 1. 40% Maximum building coverage;
- 2. 45% Maximum impervious coverage;
- 3. 35 feet Maximum height;
- 4. 15,200 square foot maximum building area;
- 5. Applicable only to any "hotel/motel" development:
Lot 9 shall have a 150-foot setback from the western property line for detention ponds and a 200-foot setback from the western property line for all other uses including, but not limited to, buildings, parking areas or roads for vehicles. Lot 10 shall have a 200-foot setback from the western property line for all uses, including, but not limited to, buildings, detention ponds, parking areas or roads for vehicles.
- 6. Parking is to be shielded from residential properties by building or structures or other methods in accordance with compatibility standards in the Land Development Code and that any landscaping used be

- “mature” vegetation as defined in the Land Development Code or as set in other City standards.
7. All lampposts and external light fixtures are to be restricted to 15 feet.

“Retreat” shall be defined as a non-profit, “spiritually-oriented” facility that facilitates individual or group withdrawal for directed prayer, meditation, study, and instruction.

B) New structures on Tract 25 (Lots 1-8, Abe Williams Subdivision) should be permitted a height of 45 feet, a minimum setback of 10 feet, and the 30% community open space condition on these properties should be waived. Lead Implementer: NPZD

This recommendation allows for the City to follow though on recommendations made in earlier public planning processes (including the Sector 12 plan of 1987) for a mixed-use designation on the Quadlander properties adjacent to Multifamily zoning on S. 1st. The 45 feet height limit allows a small MF property to be developed as a buffer between the high-density apartment complexes immediately to the north and the 35 ft. GR-MU properties to the south.

OBJECTIVE 1.3: Maintain South Congress as a pedestrian-oriented “destination” boulevard while preserving the adjacent residential area.



South Congress Avenue is a “destination” boulevard; it is a place where people throughout the city come to shop and eat, and is not solely a route to and from downtown. The NPT wants to ensure that South Congress enhances the close community atmosphere of Bouldin Creek and facilitates pedestrian travel as much as possible. Additionally, no existing residentially zoned properties should be used for accessory or on-site parking facilities.

- Action Item 9: Permit the “Neighborhood Mixed-Use Building³” Special Use on all commercially zoned properties. Lead Implementer: NPZD
- Action Item 10: Add the MU Overlay to properties south of Live Oak Street. Lead Implementer: NPZD
- Action Item 11: Retail establishments over 20,000 square feet in gross floor area should be a conditional use⁴. Lead Implementer: NPZD
- Action Item 12: Parking facilities should be located in the rear or to the side of a building except for on-street parking. Whenever possible, parking should be screened with landscaping to improve walkability and protect adjacent residential properties. Lead Implementer: NPZD

OBJECTIVE 1.4: Pursue historic designation as a means of preserving the character of existing properties



As one of the older neighborhoods in Austin, Bouldin Creek already has several identified and potential historic landmarks. Also, the historic fabric of the original neighborhood remains relatively unchanged, making some or all of the neighborhood a possible candidate for local historic district status.

Some of the neighborhood was included in the Comprehensive Cultural Survey of 1984, but much of Bouldin Creek has never been surveyed to determine its historic potential. The BCNPT supports completing a survey of the entire neighborhood, and recommends further discussion of creating a historic district within Bouldin Creek.

- Action Item 13: Conduct a historic survey to determine the neighborhood’s eligibility for Local and National historic district

³ A Neighborhood Mixed Use Building is a structure located in a commercial zoning district that has commercial or retail uses on the ground floor and allows residential uses on one or more upper floors.

⁴ See footnote 2 on page 16.

designations. This should be coordinated with other South Austin neighborhood associations. Lead Implementer: TPSD

Action Item 14: Educate property owners about historic designation requirements and benefits via BCNA website and newsletter. Lead Implementer: BCNA

Action Item 15: Assist property owners/neighborhood areas in pursuing historic zoning. Lead Implementer: BCNPT

Action Item 16: Pursue historic landmark designation for the Boys and Girls Club (211 W. Johanna) and Becker Elementary School (906 W. Milton). Lead Implementer: TPSD

OBJECTIVE 1.5: Encourage developments to incorporate units for low-income persons.



The BCNPT strongly supports the continued economic diversity of residents in the neighborhood. Providing a variety of housing options is important to counteract the effects of gentrification. The City of Austin's SMART Housing Initiative can contribute to more affordable housing options in the neighborhood.

These programs help finance:

- ❑ *New affordable owner-occupied and rental housing; and*
- ❑ *Rehab of existing housing and affordable housing purchase options.*

The neighborhood should pursue City funds for acquisition/development of property for affordable housing.

Action Item 17: Provide incentives to developers to include affordable units serving households at or below 80% of the Area Median Income by offering neighborhood support for such developments. Lead Implementer: BCNPT

Action Item 18: Develop incentives for mixed-use developments to include affordable housing serving households at or below 80% of the Area Median Income. Lead Implementer: BCNPT

- Action Item 19: If the church property at Bouldin and W. Elizabeth were to redevelop, support variances for the required lot size for two-family dwellings to allow the construction of six single-family units with secondary apartments that comply with City of Austin SMART Housing requirements. Lead Implementer: BCNPT
- Action Item 20: Partner with nonprofit organizations to guide affordable housing development for households earning at or below 80% Area Median Income. Lead Implementer: BCNPT
- Action Item 21: Partner with ANC and the City of Austin to develop guidelines and incentives for affordable housing development. Lead Implementer: BCNPT
- Action Item 22: Educate Bouldin Creek neighbors about the availability of programs to reduce their housing costs via the BCNA website and newsletter. Such programs include homestead exemptions and City of Austin low interest loans for rehabilitation and energy efficiency improvements. Lead Implementer: BCNA.

GOAL 2: Protect and enhance creeks and open spaces

OBJECTIVE 2.1: Protect East and West Bouldin Creeks to ensure the safety and enjoyment of the neighborhood residents.



East and West Bouldin Creeks run through the core of the Bouldin Creek Neighborhood, providing natural beauty along with the possibility of significant recreational opportunities. The quality of the water in these creeks affects not only their ability to continue to provide these comforts to neighbors and other citizens, but directly affects the water quality in Town Lake.

Studies nationwide have shown that damage begins to occur to creeks when impervious cover⁵ exceeds 10% to 12%. Damage increases as impervious cover percentages increase. The current impervious cover in the neighborhood surrounding East and West Bouldin Creeks is approximately 45%. Impervious cover has a direct effect on the amount of water runoff entering a watershed.

Impervious cover can increase non-point source pollution resulting from trash, road pollutants such as oil, rubber, and the heavier constituents of fuels that do not quickly evaporate, and household pollutants such as fertilizers, through overland flow. Impervious cover does not increase point-source pollution, which is generated from a factory or sewage treatment facility or from a blocked and overflowing sewer line.

Increasing impervious cover in the watersheds could further degrade water in the creeks and in Town Lake unless some mitigation measures are instituted.

Action Item 24: All sewer access points in creek beds and all other sewer access points off of roadways should be retrofitted with secure, screw-down manhole covers to prevent unauthorized access. Lead Implementer: W/WW

⁵ Definition of Impervious Cover: Structures, roads, parking lots or other constructed features which do not permit the penetration of rainfall into the soil and underlying rock material.

- Action Item 25: Educate Bouldin Creek neighbors about the value of rainwater collection systems via BCNA website and newsletter. Lead Implementer: BCNA.
- Action Item 26: Conduct a study to determine if it is possible to construct some form of small, permanent trash/particulate barriers at the City's stormwater collection system outflow points that drain directly to the creek beds. Lead Implementer: WPDR
- Action Item 27: The BCNPT strongly recommends that new construction in the neighborhood include rainwater collection systems based on square footage, with storage capacity for four inches of rain to be built for each new square foot of impervious cover. Lead Implementer: BCNPT
- Action Item 28: Form a citizen's advisory committee with other neighborhoods in the West Bouldin Creek Watershed to direct the City's development of the West Bouldin Creek Watershed Study. Lead Implementer: WPDR
- Action Item 29: Through the neighborhood association, increase awareness of best management practices for lawns and landscaping and make available sample landscaping plans for urban lawns. Lead Implementer: BCNA
- Action Item 30: Encourage commercial or multifamily developments to use semi-porous material for parking areas. Lead Implementer: BCNPT.

OBJECTIVE 2.2: Preserve, improve and develop parks and green spaces.



Several high-quality parks serve the Bouldin Creek neighborhood from the regionally popular Auditorium Shores, to the nearly complete West Bouldin Creek Greenbelt. The NPT encourages the preservation and enhancement of the open spaces for community gathering and environmental quality.

- Action Item 31: Develop the West Bouldin Creek Greenbelt and Hike and Bike trail. Coordinate with Austin Metro Trails, City of Austin PARD, and planners for the Town Lake Cultural

Center. Tie the West Bouldin Creek Greenbelt into the Town Lake Hike and Bike Trail. Lead Implementer: PARD

Action Item 32: As the City acquires additional flood-plain property along W. Bouldin Creek, continue the development of the West Bouldin Creek greenbelt to provide continuous access between Oltorf Street and Barton Springs Road. Lead Implementer: PARD

Action Item 33: Reserve city-owned lands along E. Bouldin Creek as a natural greenbelt preserve. Lead Implementer: WPDR

OBJECTIVE 2.3: Be proactive on tree preservation and planting.



The significant canopy created by the mature trees is a highlight of the Bouldin Creek neighborhood. Foliage provides shade during hot Texas summers and helps to mitigate the “heat island” effect caused by sun-baked asphalt. The NPT strongly recommends that mature trees be preserved whenever possible and new trees continue to be planted throughout the neighborhood.

Action Item 34: Identify properties to participate in “Neighborwoods,” a City sponsored tree-planting program that distributes trees free of charge to homes without them. Lead Implementer: BCNPT

GOAL 3: Manage growth by encouraging development on major corridors and in existing higher-density nodes.

OBJECTIVE 3.1: Maintain the neighborhood-oriented commercial node at West Mary and South 5th Street.



The BCNPT strongly recommends against allowing additional commercial development in the residential interior of the neighborhood. However, the intersection of W. Mary and S. Fifth is an existing neighborhood-serving commercial node. The plan recommends maintaining this commercial node, while preventing any additional development that would be better suited on a major corridor.

Action Item 35: The existing commercial area at the intersection of S. 5th and W. Mary should be maintained, while encouraging mixed-use and commercial uses that serve the neighborhood and do not generate significant automobile traffic. Existing residential properties should not be rezoned to accommodate additional commercial development on W. Mary or S. 5th. Rezone existing commercial properties to LR-MU (Neighborhood Commercial-Mixed Use) subject to agreement by the owner. Lead Implementer: NPZD

OBJECTIVE 3.2: Encourage a mix of moderate-intensity commercial and residential on Oltorf Street, while increasing pedestrian safety.



Oltorf Street, while one of the major corridors serving the neighborhood, does not have the commercial development found on S. Congress, S. 1st, and Barton Springs. A majority of the uses on Oltorf remain owner-occupied, single-family homes.

A survey of homeowners on Oltorf determined that a majority did not support developing the street as a commercial corridor. However, the planning team recognizes that development pressure will continue to be a reality on Oltorf. The BCNPT recommends giving property owners the option to develop their properties as higher-density single-family uses such as townhouses and condominiums. Commercial development should only be accommodated at the major intersections with S. Congress, S. 1st, and S. 5th, and the Union Pacific Railroad Tracks. Additionally, new development on Oltorf should respect the recommendations in the adopted Dawson Neighborhood Plan.

Action Item 36: Allow the “Neighborhood Mixed-Use Building⁶” special use on commercially zoned properties on Oltorf. Lead Implementer: NPZD

Action Item 37: Consistent with the Dawson Neighborhood Plan, the following uses should be conditional⁷ on Oltorf St.:

- a) Pawn Shops
- b) Service Stations
- c) Warehouses
- d) Any Industrial Use
- e) Adult-oriented businesses
- f) Any use with a drive-through service

Lead Implementer: NPZD

⁶ See footnote 3 on page 18.









⁷ See footnote 2 on page 16.

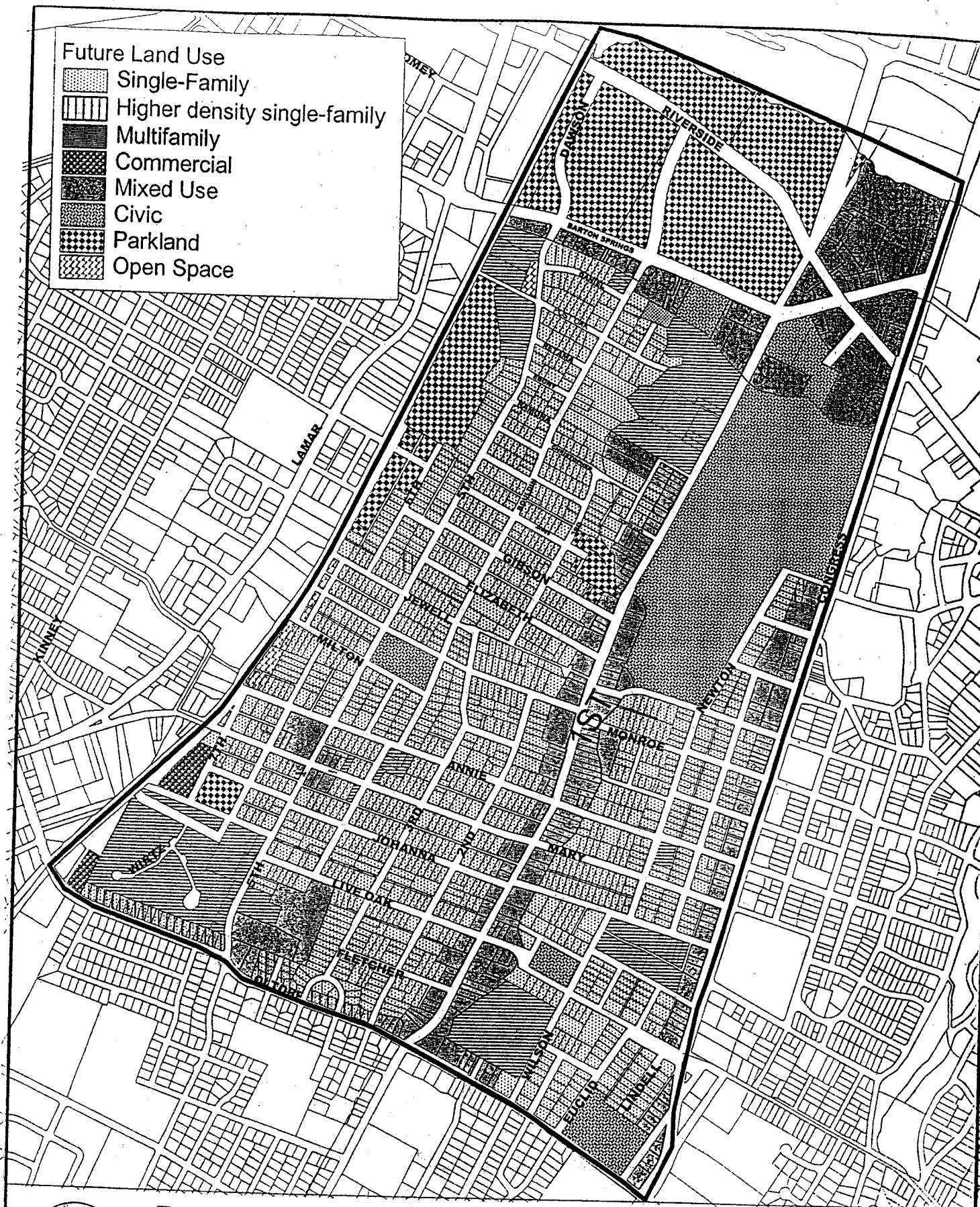
OBJECTIVE 3.3: Maintain Barton Springs Road as a gateway boulevard that serves as a transition between Downtown Austin and the neighborhood.



Barton Springs Road is a gateway to both the Bouldin Creek Neighborhood and Downtown Austin. Because of its proximity to downtown, many of the buildings are much larger in scale than those in the rest of the neighborhood. The BCNPT recognizes the importance of this street to the City and the neighborhood, but would like to insure that it does not become an extension of downtown.

- Action Item 39: Buildings on the south side of Barton Springs Road should not exceed 60 ft. in height. The maximum height allowed by zoning on Barton Springs Road is currently 60 feet. For those properties on Barton Springs Road between Bouldin Ave. and Dawson St., building height is limited to approximately 40 feet by compatibility standards. The BCNPT does not recommend adding additional height restrictions to these properties, but does recommend that no height variances or height compatibility waivers be granted. Lead Implementer: WPDR
- Action Item 40: Consistent with the ROMA plan for the South Central Shore of Town Lake, limit the base height of buildings east of S. 1st to 60 feet. Some height bonuses could be permitted if the redevelopment requirements recommended in the ROMA plan are met. Lead Implementer: NPZD
- Action Item 41: When implementing the ROMA plan for the South Central Shore of Town Lake, the City should continue to consult with the BCNPT to ensure that zoning and ordinance changes are consistent with the Neighborhood Plan. Lead Implementer: TPSD

- Future Land Use
-  Single-Family
 -  Higher density single-family
 -  Multifamily
 -  Commercial
 -  Mixed Use
 -  Civic
 -  Parkland
 -  Open Space



Bouldin Creek Neighborhood Plan Future Land Use Map



Part II: Transportation

GOAL 4: Create a transportation network that allows residents to walk, bike, ride, roll, and drive safely.

OBJECTIVE 4.4: Create safer and better-connected pedestrian and bicycle circulation systems in the Bouldin Creek neighborhood.

Sidewalks

The BCNPT did not necessarily adopt the position that all street and roads in the neighborhood required a sidewalk; blanket concrete sidewalk installation is undesirable. The Neighborhood Planning Team recommends that new sidewalks meet the following conditions:

- *Pedestrians had demonstrated a need for a sidewalk by creating a dirt footpath along the way.*
- *If the installation of a new sidewalk makes for a better and smoother interface with other neighborhood pedestrian ways.*
- *If it would help those with mobility impairments to move through the neighborhood.*
- *If the sidewalk and its linkage serve a neighborhood school or church.*
- *If there is already is a sidewalk on one side of the street.*

Bike Lanes

Streets currently designated as bike routes #31 (Bouldin Ave.) and #68 (W. Mary St.) should remain so. The neighborhood needs and supports a comprehensive network of bicycle routes that link adjoining neighborhoods and business corridors together. Any future improvement of these routes should be done in concert with a citywide master plan to provide a comprehensive and uniform system of bicycle lanes throughout the city. The future implementation of lanes or routes that are exclusively for the use of bicycles should be based on a city wide uniform code that measures traffic speed, traffic volume, lane width and the existence or non-existence of shoulders.





The age and density of our neighborhood means that many residential units do not have on-site parking and thus, must park in the street. The existing privilege of street parking must not be usurped by the creation of bike exclusive lanes unless traffic and safety demands require it. All considerations must be given to protect on-street parking when implementing a bike exclusive lane.

privilege of street parking must not be usurped by the creation of bike exclusive lanes unless traffic and safety demands require it. All considerations must be given to protect on-street parking when implementing a bike exclusive lane.

- Action Item 42: Build new sidewalks at locations identified as priorities by the NPT and responses to the survey.
- a) On the east side of Dawson/S. 5th Street from Daniel to Elizabeth.
 - b) On the north side of Elizabeth from Eva to the alley west of Eva.
 - c) On the east side of S. 2nd from Mary to Fletcher.
 - d) On the north side of Fletcher from S. 1st to S. 3rd.
 - e) On either side of S. 3rd from Monroe to Annie.
 - f) On the west side of Wilson from Crockett to just south of Live Oak.
 - g) On the east side of Eva from Johanna to Milton, and on the west side of Eva from Milton to Gibson.
 - h) On either side of Fletcher from Euclid to Wilson.
- Lead Implementer: TPSD
- Action Item 43: Complete sidewalk ramps at all intersections on S. 1st, S. Congress, and Bouldin Ave. Lead Implementer: TPSD
- Action Item 44: Repair the sidewalk on S. Congress between the Texas School for the Deaf entrance and Nellie St. These improvements should include better accessibility for the disabled, repairs to the retaining wall, and making the grade even with S. Congress. Lead Implementer: TPSD
- Action Item 45: Consistent with the Bicycle Master Plan, include W. Annie as a designated bike route through the Bouldin Creek neighborhood. Also encourage the use of Live Oak Street as a designated bike route. These bike routes could be designated using signage and/or striping. Lead Implementer: TPSD
- Action Item 46: Encourage the use of Nellie St./Milton St./Live Oak St. as an alternative bike route to S. Congress Ave. Add bike lanes on S. Congress between Riverside and Nellie and between Live Oak and Oltorf. Add signage to Nellie, Milton, and Live Oak directing bicyclists to the alternative route. Lead Implementer: TPSD
- Action Item 47: Add signage on Bouldin and W. Mary identifying the location of designated bike routes. Lead Implementer: TPSD

Bouldin Creek Neighborhood Plan Existing

Sidewalks

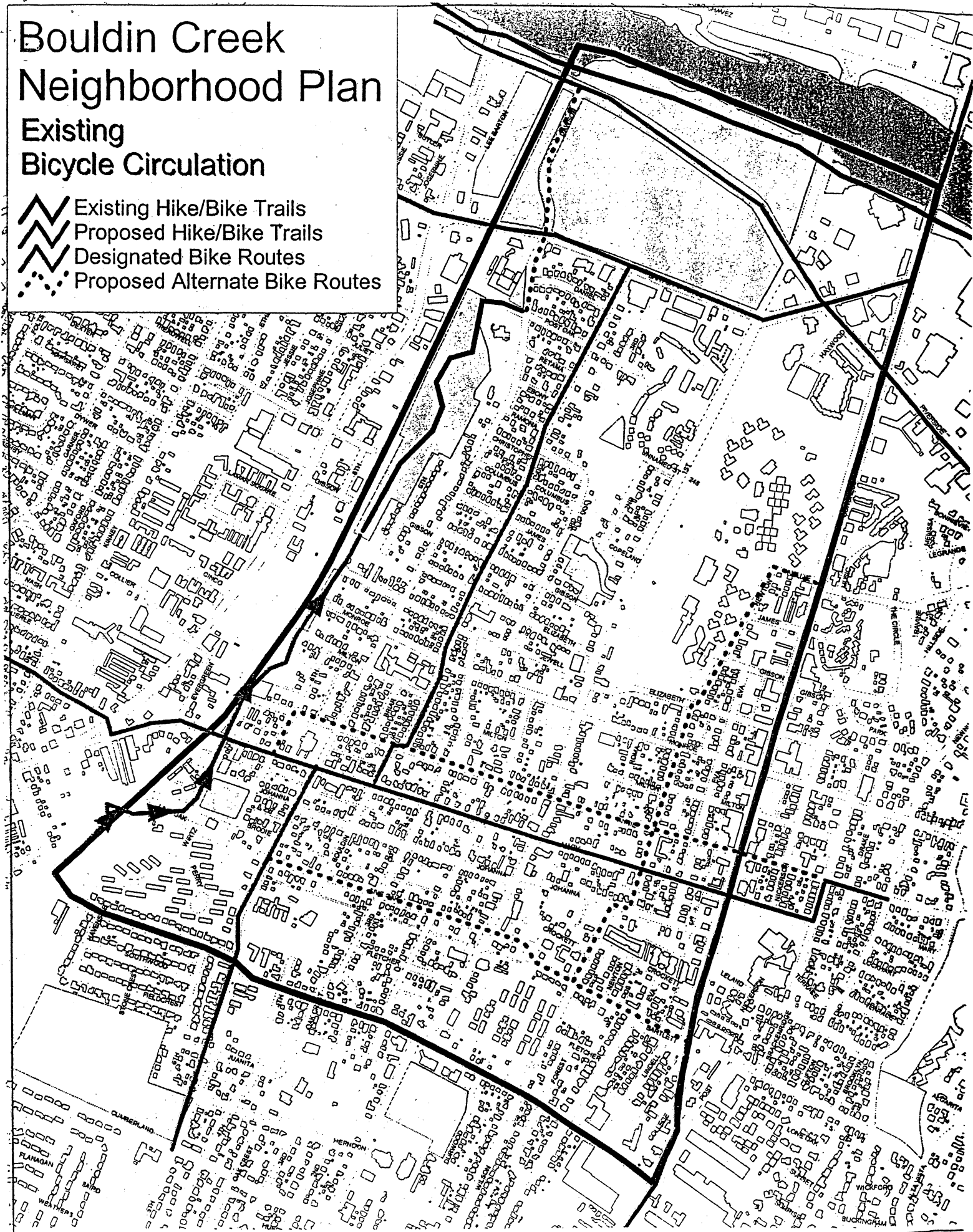
-  Existing Sidewalks
-  Proposed Sidewalks
-  Proposed Sidewalk Repairs
-  Funded Sidewalks
(in Current CIP)



Bouldin Creek Neighborhood Plan

Existing Bicycle Circulation

- Existing Hike/Bike Trails
- Proposed Hike/Bike Trails
- Designated Bike Routes
- Proposed Alternate Bike Routes



- Action Item 51: Add textured crosswalks across Barton Springs Road at its intersections with Dawson and Bouldin. Lead Implementer: TPSD
- Action Item 52: Add striping on W. Live Oak, W. Annie, and W. Mary at their intersections with S. 1st clearly delineating right and left turn lanes. Lead Implementer: TPSD
- Action Item 53: Install at least one 4-way stop on W. Mary and W. Annie between S. Congress and S. 1st. This would require a traffic study. Lead Implementer: TPSD
- Action Item 54: Place temporary banners near intersections with traffic circles directing drivers to slow and yield. Lead Implementer: BCNPT
- Action Item 55: The traffic circles currently installed in the neighborhood should be xeriscaped with 3 goals in mind: 1) aesthetically pleasing, 2) low maintenance, 3) clear sight lines. Planting within the traffic circles, while softening the concrete structure, will also serve to flag its existence to oncoming traffic. While the choice of plants will lend itself to low maintenance, some maintenance will be required and will be the responsibility of the city. The choice of plantings should be low growing in order to maintain clear sight lines across the traffic circle in all directions. Lead Implementer: TPSD

OBJECTIVE 4.3: Encourage transit services and facilities that meet the needs of neighborhood residents.



The BCNPT is firmly in favor of encouraging mass transit for any number of environmental, aesthetic, and social reasons. It is critical, however, that mass transit facilitate these goals without introducing major new problems. The Avenue Shops in our neighborhood on S. Congress are an integral part of the economic and cultural character of our neighborhood, and we are vehemently opposed to any mass transit proposal that would seriously jeopardize not just these shops, but also the character of S. Congress and the adjacent residential areas.

The Union Pacific railroad track that defines the western border of the Neighborhood Planning area is an ideal route for a light rail program, and we commend it in the strongest possible terms to the City, Capital Metro, Travis County, and other agencies presently studying mass transit alternatives. This is a routing

that would reduce construction times and costs, have minimal impacts on existing homes and businesses, and would demonstrate a major recognition of the concerns of neighborhood groups. The plurality of respondents to the Bouldin Creek neighborhood survey preferred the Union Pacific route alternative. In the event that technical or contractual problems present insurmountable barriers to its adoption, we would suggest that any in-road mass transit system be located within Lamar Boulevard.

The neighborhood wishes to encourage and will actively support different incentives (such as, but not limited to, permit fees, right of way issues, and licensing requirements) to help insure the economic viability of locally owned companies whose expressed purpose is to provide low-cost alternative forms of small vehicular transportation in order to facilitate travel from mass transit stops and the commercial corridors to the interior of the neighborhood. Existing examples include the “pedi-cabs” now in use around Town-lake Park.

Action Item 56: Any fixed-transit route should follow the existing Union Pacific railroad tracks instead of S. Congress Avenue. Lead Implementer: CMTA

OBJECTIVE 4.4: Encourage the construction of infrastructure that reflects the unique character of the Bouldin Creek neighborhood.



The neighborhood planning team advocates the use of alternatives to concrete materials (wherever topographically possible) such as decomposed granite, brick pavers, inset flagstone, and limestone borders. Retaining walls that may need to be installed to prevent erosion on pedestrian paths should be constructed to blend in with natural elements. Avoid generic designs in sidewalks, street lamps, bus stop benches & shelters. Additionally, all new infrastructure should incorporate an element of art in them and the “Art in Public Places Program” of the city as an integral part of construction.

Action Item 57: Determine the possibility of using alternate materials for paving sidewalks including decomposed granite, brick pavers, inset flagstone, and limestone borders. Lead Implementer: TPSD

Action Item 58: Determine the possibility of using alternate materials for constructing retaining walls including stone, brick, and stepped planters. Lead Implementer: TPSD

Action Item 59: Encourage incentives from the City for property owners who use alternative materials for driveways, walkways, and other improved surfaces. Lead Implementer: WPDR

OBJECTIVE 4.5: Promote parking designs that maximize safety and are compatible with neighborhood character.

Action Item 60: The neighborhood wishes to facilitate enforcement of existing parking and sight-line regulations in order to insure: 1) maximum vehicular safety at all intersections, and 2) pedestrian safety throughout the neighborhood. Problem examples include parking too close to an intersection thereby obstructing the sight-line to oncoming traffic, foliage too close to an intersection such that it obstructs the sight-line to oncoming traffic, and parking on sidewalks. Lead Implementer: BCNPT

- Action Item 61: The BCNPT recognizes its proximity to one of Austin's finest cultural gathering places: Town Lake Park. The NPT supports the Park as a central outdoor event spot for the entire community of Austin. The NPT supports music in the Park and the various track marathons that use the Park. To reduce the parking impacts related to additions to the Town Lake Park, a residential parking permit program should be created for streets in the vicinity of the park. To insure that parking is available for annual community-wide events, the BCNA will work to find appropriate "amnesty" days when parking in the neighborhood would not require a permit.
Lead Implementer: BCNPT
- Action Item 62: The neighborhood recognizes that there exists within the neighborhood a few areas where parking for commercial enterprises creates a burden for their immediate residential neighbors. For these areas we would like to restrict parking to the maximum extent allowed by law with maximum enforcement of current regulations. Parking variance requests within these areas should be given maximum scrutiny. Two such areas are the intersection of Bouldin and Barton Springs and the intersection of S. 1st and Johanna.
Lead Implementer: BCNPT
- Action Item 63: Paint curbs to designate where parking is prohibited at the following intersections:
- a) S. 1st and Johanna
 - b) Bouldin and Barton Springs
 - c) Bouldin and Daniel
- Lead Implementer: TPSD
- Action Item 64: Explore more shared parking opportunities for S. 1st businesses. Lead Implementer: BCNPT

Implementation

By adopting the plan, the City Council will demonstrate the City's commitment to the implementation of the plan. However, every action item listed in this plan will require separate and specific implementation. Adoption of the plan does not begin the implementation of any item. Approval of the plan does not legally obligate the City to implement any particular action item. The implementation will require specific actions by the neighborhood, the City and by other agencies. The Neighborhood Plan will be supported and implemented by:

- City Boards, Commissions and Staff
- City Departmental Budgets
- Capital Improvement Projects
- Other Agencies and Organizations
- Direct Neighborhood Action

City Boards, Commissions and Staff

The numerous boards and commissions of the City will look to the Bouldin Creek Neighborhood Plan when they need guidance about the neighborhood. The Parks and Recreation Board will have a guide available stating the neighborhood's priorities for parks and open space. The Planning Commission will already know if a proposed zoning change in Bouldin Creek would be appropriate and supported by the residents and businesses of the neighborhood. Additionally, City staff will use the plan as a guidance document for review of projects and programs.

Department Budgets

Each year every City department puts together a budget that states the department's priorities for the coming year. By bringing the strengths and desires of the neighborhood to the attention of City departments, the Bouldin Creek Neighborhood Plan will help them prioritize those projects that help safeguard the neighborhood's assets while addressing its needs.

Capital Improvement Projects

There may be issues in the neighborhood that require a major capital expenditure. In these instances the guidance provided by the plan will be critical to guarantee the project will proceed in a fashion that keeps in mind the overall long-term interests of the neighborhood.

Other Agencies and Organizations

Other agencies and organizations outside City government will play a key role in the implementation of the Bouldin Creek Neighborhood Plan. As these agencies

look for public input, the Bouldin Creek Neighborhood Plan will be available as a clearly articulated vision of the direction the neighborhood desires to go.

Direct Neighborhood Action

Some of the elements of the Bouldin Creek Neighborhood Plan will be implemented by direct neighborhood action, possibly with some City support. Neighborhood clean-ups and creek clean-ups a few examples of projects that might best be coordinated by the neighborhood.

Implementation Schedule and Tracking

The implementation of the Bouldin Creek Neighborhood Plan will be monitored. Some items are expected to be completed quickly. For others, especially those items that need additional funding, it may be harder to schedule a firm completion date. Nevertheless, the status of every item proposed in the Bouldin Creek Neighborhood Plan, the status will be tracked. The Bouldin Creek Neighborhood Plan Implementation Tracking Chart provides an easy way to check the status of the implementation of the plan. For each action proposed in the plan, the chart lists the contact, the estimated cost, the current status and comments that include the next needed action. A check date, if not a completion date, will be set for each item. This tracking chart will be updated regularly as more information becomes available and as the status of projects change. An update report is scheduled for Fall 2002 to summarize the overall implementation status of the plan's recommendations. The Tracking Chart will be available upon request from the City of Austin, Neighborhood Planning and Zoning staff.

Updating the Bouldin Creek Neighborhood Plan

Neighborhoods are dynamic. To be effective, a neighborhood plan must be periodically updated to reflect changes in the neighborhood. The Bouldin Creek Neighborhood Plan will undergo regular review every 6 months. The Neighborhood Planning Leadership Team will conduct this review, updating the status of the action items and considering additions or amendments. The Neighborhood Planning Leadership Team may also designate subcommittees to assist in this review however, just as the full Leadership Team represents the diverse interests of the neighborhood, the updating subcommittee should include representatives of homeowner, renters, businesses and non-resident property owners.

Over time, a neighborhood plan may need more changes to stay current than would be appropriate for a small subcommittee to make. How often this will be necessary depends on how much the conditions have changed in the neighborhood. Overall, it seems that a neighborhood plan, with any needed changes, should be re-approved and re-adopted every 5-7 years.

Appendix 1: Additional Action Items

The following action items were included in the original draft of the plan, but were not included in the final adopted plan because they were not supported by City departments responsible for implementing them, or because consensus within the neighborhood could not be achieved. The planning team recommends revisiting them at a later date if conditions or City policies change.

1. Due to a blind intersection, extend the cautionary 20 mph speed limit on Live Oak Street to the east of the intersection with Wilson St.
2. Realign bus Route #16 that comes south on Bouldin, and then east on W. Annie, and then continues south on S. 5th St. It would be preferable for the bus to stay on Bouldin until W. Mary and then head east. This change would run the bus in front of several commercial enterprises whose patrons could use mass transit. It also reduces noise at night in an area that is principally residential as opposed to principally commercial.
3. Develop parallel parking on the south side of Barton Springs Road where right-of-way is wide enough to permit it.

Appendix 2: Final Surveys Received

Final Surveys Received					
Total					
I support	Overall, I support	I do not support			
42.9%	46.9%	10.9%			
Residents:					
I support	Overall, I support	I do not support			
43.2%	50.0%	8.1%			
Non-resident property owners or businesses					
I support	Overall, I support	I do not support			
41.2%	26.5%	32.4%			
Total mailed:	3,055		Total received:		
Response rate:	10.3%		315		